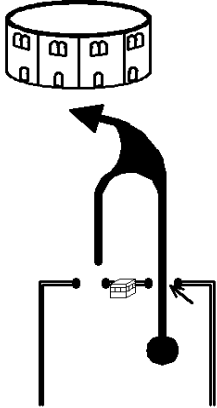
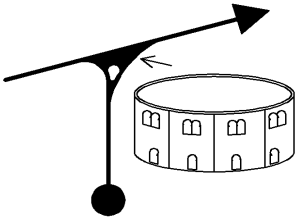

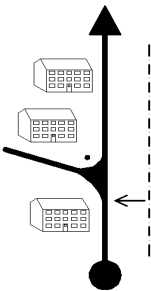
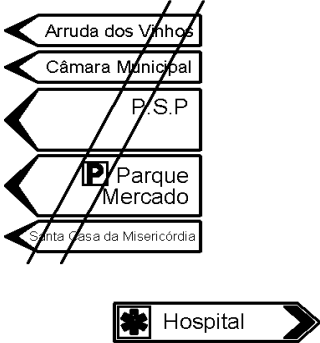
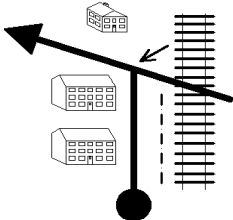
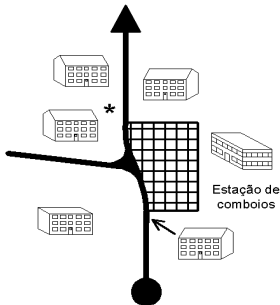

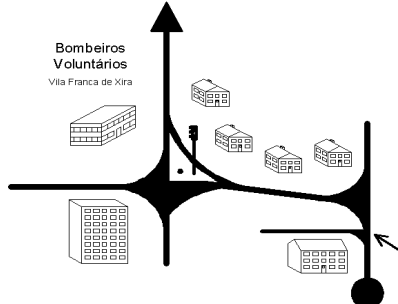
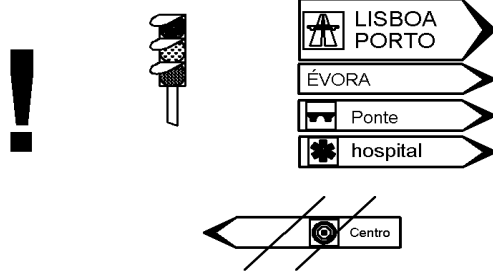

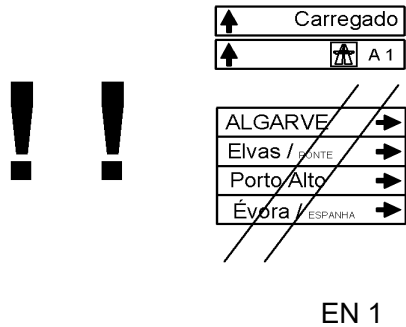
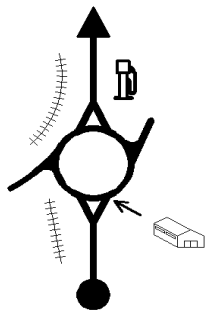

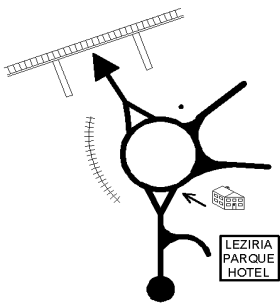



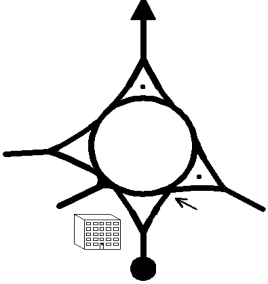


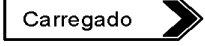
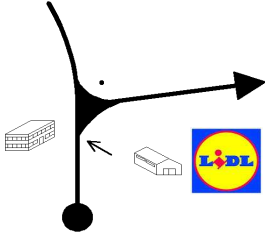

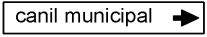
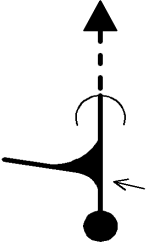
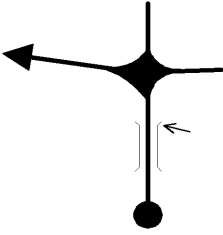

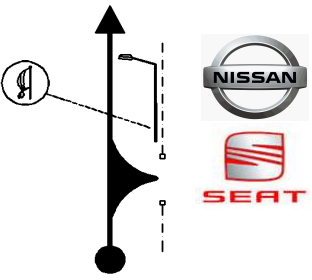
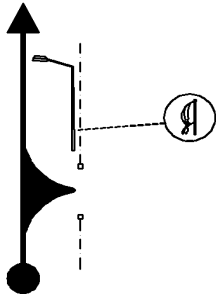

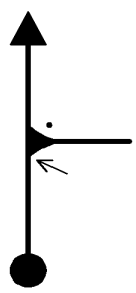
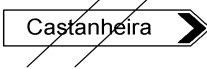
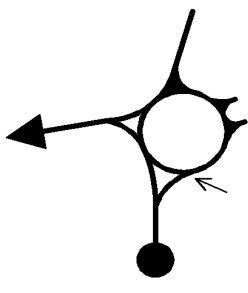
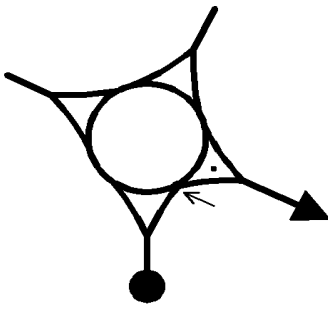
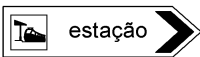
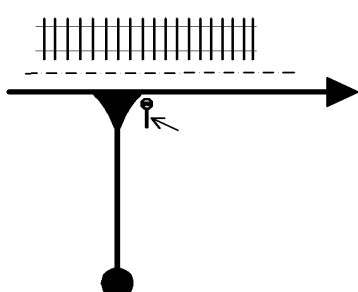
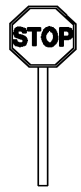
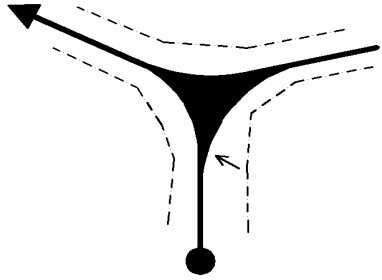
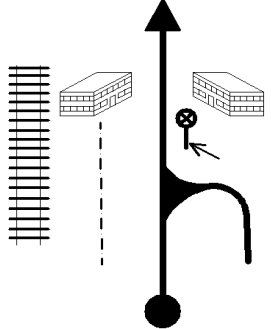


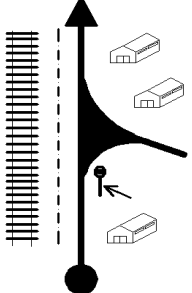
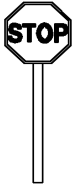
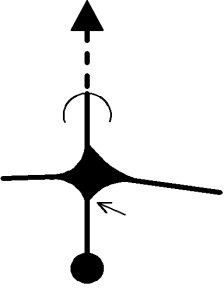
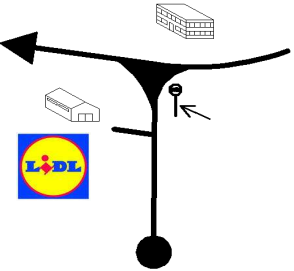
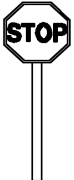


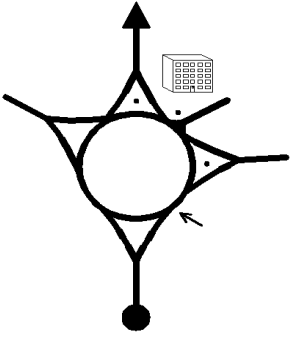
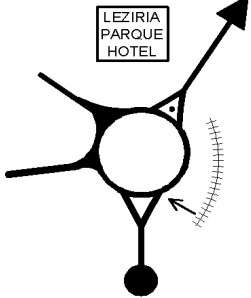


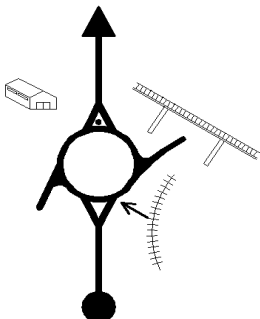
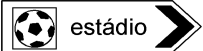
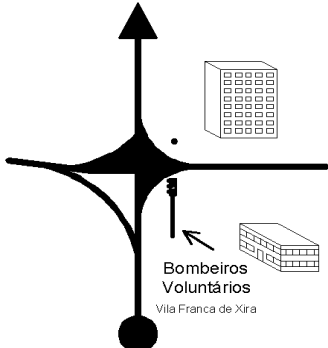

Data		26-05-2018		TROÇO DE AFERIÇÃO		Distância Parcial	
Página		1		Parque de Partida → Troço de Aferição		3,63 km	
Distância				Direcção		Informação	
Total	Parcial					Distância regressiva	
0,00		1		Parque de Partida no jardim do Pavilhão Multiusos de Vila Franca de Xira, frente á praça de toiros		3,63	
				N 38° 56.935' W 8° 59.494'			
0,09	0,09	2		!!!		3,54	
				EN 10			
0,25	0,16	3		Rua 1º de Dezembro		3,38	
0,50	0,25	4				3,13	
0,56	0,06	5		Rua 1º de Dezembro		3,07	
	0,25						


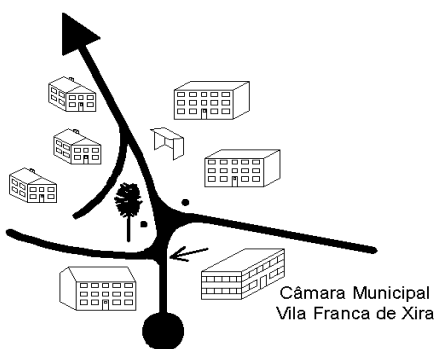
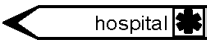

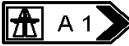



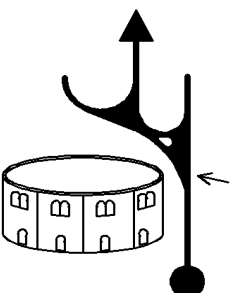

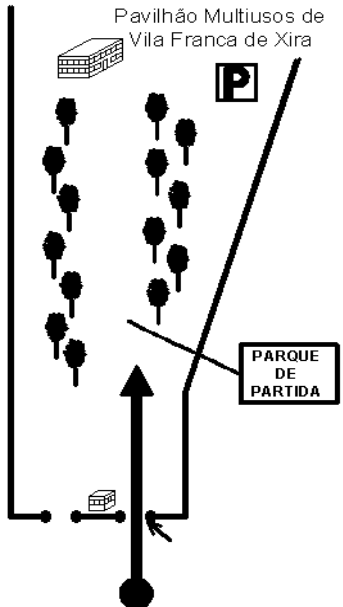
Data		26-05-2018		TROÇO DE AFERIÇÃO		Distância Parcial	
Página		2		Parque de Partida → Troço de Aferição		3,63 km	
Distância				Direcção		Informação	
Total	Parcial					Distância regressiva	
0,81	0,25	6				Rua Serpa Pinto 	
1,16	0,35	7					
1,27	0,11	8					
1,84	0,57	9				EN 1 	
2,25	0,41	10				EN 1 	
	0,50					1,38	

Data		26-05-2018		TROÇO DE AFERIÇÃO		Distância Parcial
Página		3		Parque de Partida → Troço de Aferição		3,63 km
Distância		Direcção	Informação	Distância regressiva		
Total	Parcial					
2,75	0,50	11 	EN 1 	0,88		
2,95	0,20	12 	EN 1   	0,68		
3,15	0,20	13 	EN 1  	0,48		
3,30	0,15	14 		0,33		
3,37	0,07	15 		0,26		
3,63	0,26	16 	IMAGEM REPETIDA NA PRÓXIMA FIGURA N 38° 58.685' W 8° 58.519'	0,00		

Data		26-05-2018		TROÇO DE AFERIÇÃO		Distância Parcial
Página		4		Troço de Aferição → Parque de Partida		11,13 km
Distância		Direcção	Informação	Distância regressiva		
Total	Parcial					
0,00		17 	 INICIO TROÇO DE AFERIÇÃO		11,13	
0,53	0,53	18 			10,60	
3,60	3,07	19 	CONTORNAR A ROTUNDA PELA FAIXA EXTERIOR		7,53	
4,11	0,51	20 			7,02	
4,44	0,33	21 			6,69	
	0,95				1,72	

Data		26-05-2018		TROÇO DE AFERIÇÃO		Distância Parcial		
Página		5		Troço de Aferição → Parque de Partida		11,13 km		
Distância				Direcção		Informação		
Total	Parcial					Distância regressiva		
5,39	0,95	21				Estrada do Porto da Areia		5,74
				0,77				
6,16	0,77	22				Estrada do Apeadeiro		4,97
				0,00		  FINAL TROÇO DE AFERIÇÃO		
6,46	0,30	23						4,67
7,81	1,35	24				VIRANDO Á DIREITA TERÁ, a 200 m, O INICIO DO TROÇO DE AFERIÇÃO		3,32
8,05	0,24	25						3,08
	0,17					EN 1		

Data		26-05-2018		TROÇO DE AFERIÇÃO		Distância Parcial
Página		6		Troço de Aferição → Parque de Partida		11,13 km
Distância		Direcção	Informação	Distância regressiva		
Total	Parcial					
8,22	0,17	21		EN 1 Hospital Povos A 1 Lisboa V. Franca	2,91	
8,92	0,70	21		EN 1 Évora V. Franca P.to Alto Elvas	2,21	
9,08	0,16	22		EN1 	2,05	
9,35	0,27	23		EN 1 	1,78	
9,98	0,63	24		 Cachoeiras Piscinas estádio igreja matriz Rua Alves Redol	1,15	

Data		26-05-2018		TROÇO DE AFERIÇÃO		Distância Parcial	
Página		7		Troço de Aferição → Parque de Partida		11,13 km	
Distância				Direcção		Informação	
Total	Parcial					Distância regressiva	
10,52	0,54	21				Rua Alves Redol	
10,55	0,03	22				Rua Alves Redol  hospital     Atenção  Rua Luis de Camões	
11,04	0,49	23				EN 10 	
11,13	0,09	24				Os carros deverão ficar estacionados entre as árvores <u>secretariado instalado no Pavilhão Multiusos</u>	
	(0,15)					N 38° 56.940' W 8° 59.503'	