

# RALI A.C.T.HISTORICO

REGULARIDADE HISTÓRICA

16 DE ABRIL 2016

INICIO


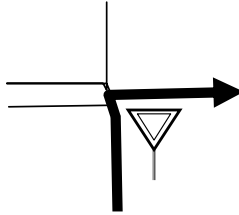
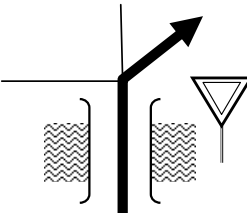
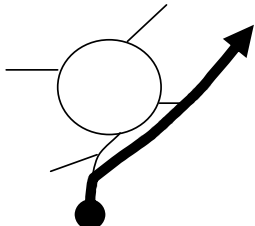

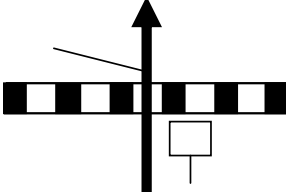
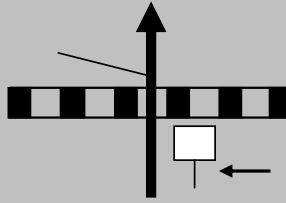
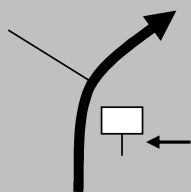
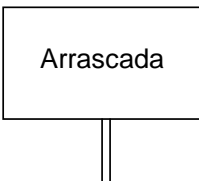
FINAL

TROÇO DE AFERIÇÃO

PERCURSO

(KM)

1

Distância		Direcção	Informação
Total	Parcial		
0,00			<p>1</p> <p><b>PORTA Nº 106</b></p> <p>DIRECÇÃO A SEGUIR PARA TROÇO DE AFERIÇÃO</p>
0,11			<p>2</p> <p>RUA MARQUÊS DE POMBAL</p>
0,33			<p>3</p>
0,63			<p>4</p> 
1,00			<p>5</p> <p><b>FIGURA REPETIDA NA FIGURA 6</b></p>
0,00			<p>6</p> <p><b>INICIO TROÇO DE AFERIÇÃO</b></p> <p><b>PASSADEIRA</b></p> <p>SINAL DE TRÂNSITO TRAVESSIA DE PEÕES</p>
0,55			<p>7</p> 

# RALI A.C.T. HISTORICO

## REGULARIDADE HISTÓRICA

16 DE ABRIL 2016

INICIO


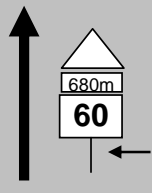
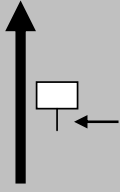
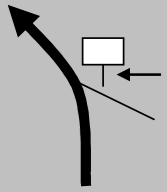
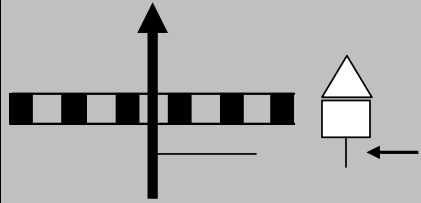
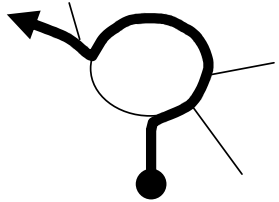
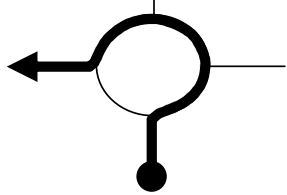
FINAL

TRÇO DE AFERIÇÃO

PERCURSO

(KM)

2

Distância		Direcção	Informação
Total	Parcial		
3,10			<p>8</p> <p><b>FINAL TRÇO DE AFERIÇÃO</b></p> <p><b>ENTRADA ROTUNDA</b></p> <p>SINAL DE TRÂNSITO</p> <p>ESTRADA C/ PRIORIDADE</p>
0,00			<p>9</p> <p><b>INICIO TRÇO DE AFERIÇÃO</b></p> <p><b>APÓS ROTUNDA</b></p> <p>SINAIS DE TRÂNSITO</p> <p>QUEDA DE PEDRAS 680M</p>
2,23			<p>10</p> <p>Arrascada</p>
2,57			<p>11</p> <p>Tomar</p>
3,07			<p>12</p> <p><b>FINAL TRÇO DE AFERIÇÃO</b></p> <p><b>PASSADEIRA</b></p> <p>SINAL DE TRÂNSITO</p> <p>TRAVESSIA DE PEÕES / LOMBA</p>
3,36			<p>13</p>
3,87			<p>14</p> <p>Coimbra IC3</p> <p>Convento de Cristo</p> <p>Terminais</p>

# RALI A.C.T. HISTORICO

## REGULARIDADE HISTÓRICA

16 DE ABRIL 2016

INICIO

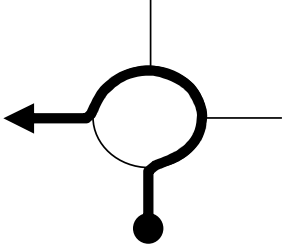

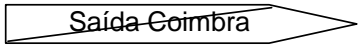
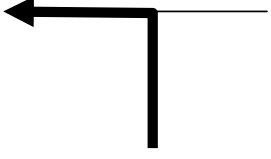
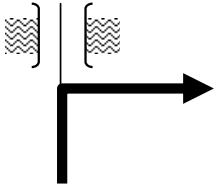
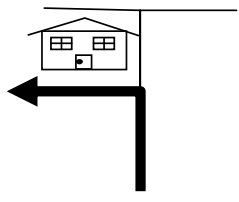

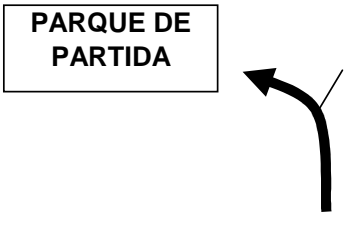
FINAL

TROÇO DE AFERIÇÃO

PERCURSO

(KM)

3

Distância		Direcção	Informação
Total	Parcial		
4,12			<p>1</p>  
4,30			<p>2</p>
4,33			<p>3</p>
4,53			<p>4</p> <p>RESTAURANTE " SIRIUS"</p>
4,61		<p>PARQUE DE CAMPISMO</p> 	<p>5</p>
4,72		<p>PARQUE DE PARTIDA</p> 	<p>6</p>