

Santuário do Ti Jacinto




GC Code: GC5QYF7
Owner: javs&family




GPS CACHING.COM







Here you'll park your car, now it's time to walk! Walk straight ahead and climb the stairs on the right. When you reach the pathway, turn left.




On your right side there is a "hut" that you can visit on your way out.




From here you can see the wood oven




Follow the path to the water well but turn left in the wooden fence



... you're passing the lake ...




You are in the chapel. Have a seat and relax for a while.



Now,
climb the
stairs



You`re passing
next to the
vineyard, passing
the vines turn
left...



Here you`ll need
to find the final
coordinates
Hint: Aluminio
(Aluminum)

It`s hidden in plain sight. Don`t touch
the stones, walls and trees.



The viewpoint
overlooking
the valley



View overlooking Vale do Rio do Cuco



You`re passing by a medlar tree



Climb the stairs ...




Walk down the stairs, on the right side you can see some oak trees




On your left... keep walking down the stairs




Somewhere over here you will find the container. Retrieve the logbook and write your log.



In this area there are two grills that you can use. Bring some coal, matches and the food.



The support "hut" has toilet with shower and extra tables and chairs that you can use. It's essential that you'll keep this place clean after using it.



We hope that you've enjoyed the cache and the place, feel free to visit it again. Walk down the stairs and follow the path to your car.