

8º RALI

A.C.T. HISTÓRICO DE TOMAR

TROÇO de AFERIÇÃO



39.591246,-8.400196

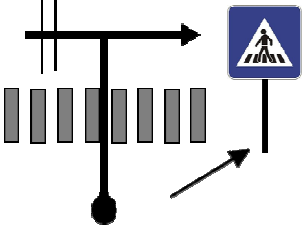


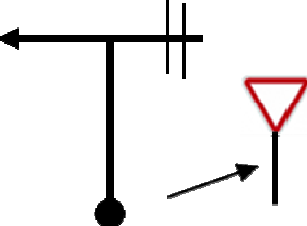
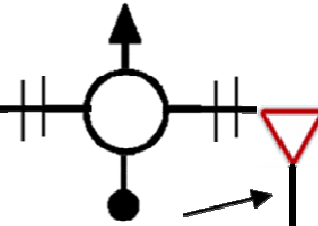
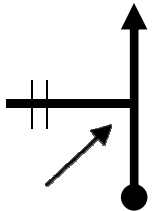
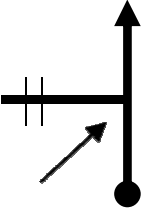
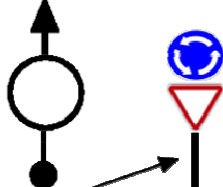
8º RALI

A.C.T. HISTÓRICO DE TOMAR

Course
Percurso 00,00 km's

PAGE
PÁGINA

A

TROÇO AFERIÇÃO		Start Início	Finish Destino	Information Informação	Remaining distance Distância regressiva
Total	Parcial	Direction Direcção		Information Informação	Remaining distance Distância regressiva
0,00	0,00	1		 CHP	 39.602894,-8.404947
0,11	0,11	2			
0,21	0,10	3			
0,50	0,29	4			
0,82	0,32	5			
1,17	0,35	6			

8º RALI

A.C.T. HISTÓRICO DE TOMAR

Course

Percorso

00,00 km's

PAGE

PÁGINA

B

TROÇO AFERIÇÃO

Start
Início

Finish
Destino

Distância / Distance

Direction

Information

Remaining
distance

Total

Parcial

Direcção

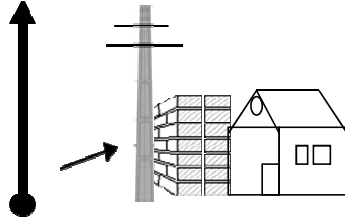
Informação

Distância
regressiva

1,68

0,51

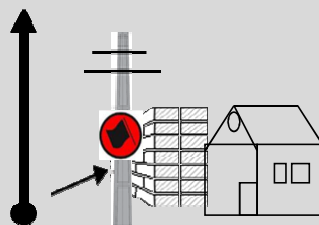

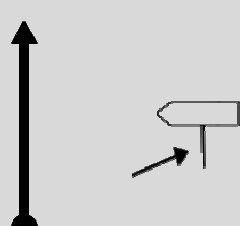
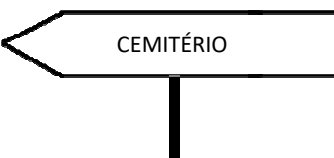
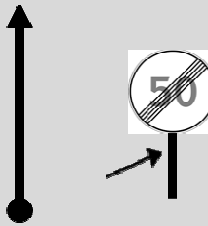
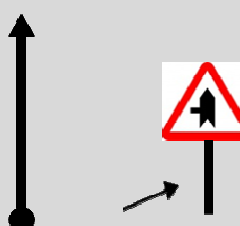
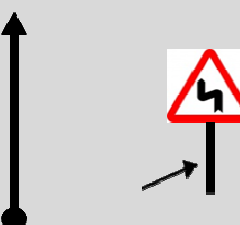
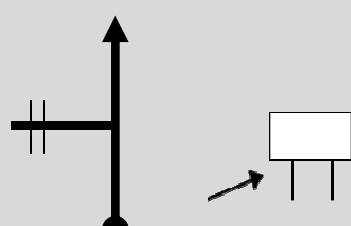

7



39.591246,-8.400196

INÍCIO TROÇO DE AFERIÇÃO



TROÇO AFERIÇÃO		Start Início	Direction	Finish Destino	Information	Remaining distance
Total	Parcial		Direcção		Informação	Distância regressiva
0,00	0,00	8			 INICIO TROÇO DE AFERIÇÃO	
0,25	0,25	9			 CEMITÉRIO	
0,58	0,33	10				
1,10	0,52	11				
2,17	1,07	12				
3,25	1,08	13		MARIANAIA  FIM TROÇO DE AFERIÇÃO		

8º RALI

A.C.T. HISTÓRICO DE TOMAR

Course

Percurso

00,00 km's

PAGE

PÁGINA

D

TROÇO AFERIÇÃO

Start
Início

Finish
Destino

Distância / Distance

Direction

Information

Remaining
distance

Total

Parcial

Direcção

Informação

Distância
regressiva

FIM DO TROÇO DE AFERIÇÃO

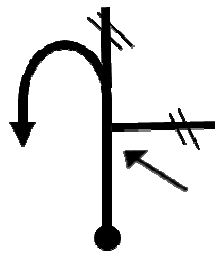


39.567056,-8.383920

14

3,50

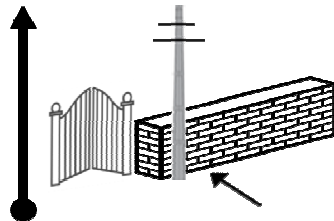
0,25



15

3,61

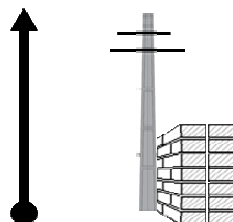
0,11



16

3,88

0,27



8º RALI

A.C.T. HISTÓRICO DE TOMAR


Course
Percurso 00,00 km's

PAGE
PÁGINA

E

TROÇO AFERIÇÃO		Start Início	Finish Destino	Remaining distance Distância regressiva
Distância / Distance		Direction Direcção		Information Informação
Total	Parcial			

INÍCIO TROÇO DE



39.567056,-8.383920

0,00	0,00	17		 INICIO TROÇO DE AFERIÇÃO
0,58	0,58	18		
1,22	0,64	19		

8º RALI

A.C.T. HISTÓRICO DE TOMAR

Course

Percurso

00,00 km's

PAGE

PÁGINA

F

TROÇO AFERIÇÃO

Start
Início

Finish
Destino

Distância / Distance

Direction

Information

Remaining
distance

Total

Parcial

Direcção

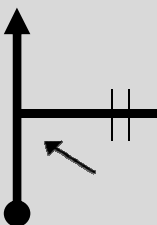
Informação

Distância
regressiva

1,85

0,63

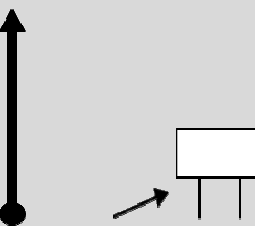
20



2,48

0,63

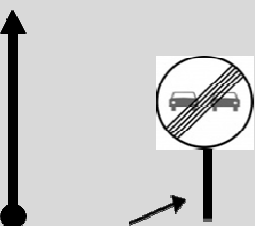
21



3,06

0,58

22



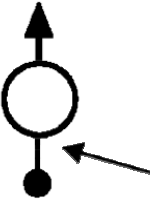
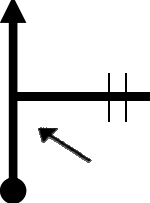
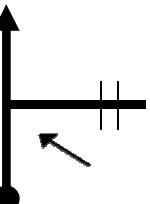
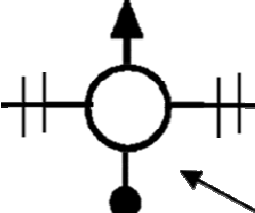
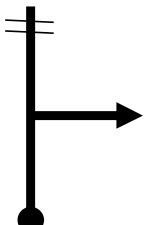
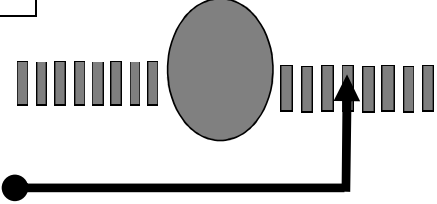
TROÇO DE AFERIÇÃO



FIM DO TROÇO DE AFERIÇÃO



39.590719,-8.399618

TROÇO AFERIÇÃO		Start Início	Finish Destino	Information Informação	Remaining distance Distância regressiva
Distância / Distance		Direction Direcção			
Total	Parcial				
3,58	0,52	23		PARA VOLTAR AO PARQUE DE PARTIDA	
3,96	0,38	24			
4,27	0,31	25			
4,53	0,26	26			
4,66	0,13	27			
4,78	0,12	28		PARQUE	