

RALI DE TOMAR 2015

REGULARIDADE HISTÓRICA

11 DE ABRIL

INICIO


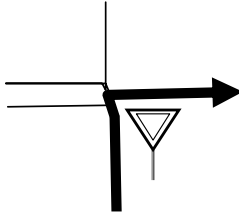
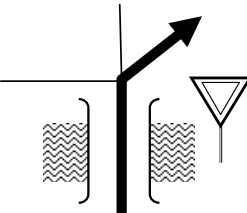
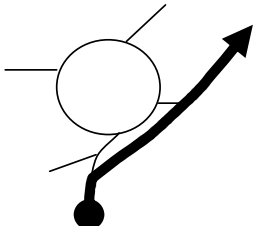

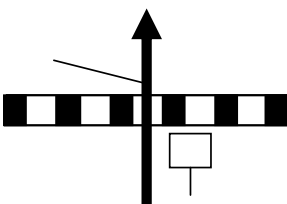
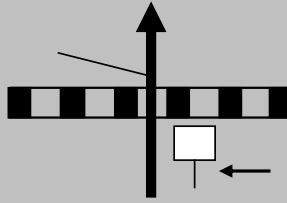
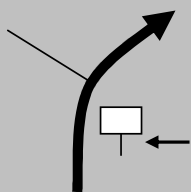
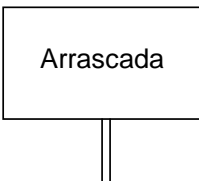
FINAL

TROÇO DE AFERIÇÃO

PERCURSO

(KM)

1

Distância		Direcção	Informação
Total	Parcial		
0,00			<p>1</p> <p>PORTA Nº 106 Junto à sede do AUTOMÓVEL CLUBE DE TOMAR DIRECÇÃO A SEGUIR PARA TROÇO DE AFERIÇÃO</p>
0,11			<p>2</p> <p>RUA MARQUÊS DE POMBAL</p>
0,33			<p>3</p>
0,63			<p>4</p> 
0,99			<p>5</p> <p>FIGURA REPETIDA NA FIGURA 6</p>
0,00			<p>6</p> <p>INICIO TROÇO DE AFERIÇÃO PASSADEIRA SINAL DE TRÂNSITO TRAVESSIA DE PEÕES</p>
0,49			<p>7</p> 

RALI DE TOMAR 2015

REGULARIDADE HISTÓRICA

11 DE ABRIL

INICIO

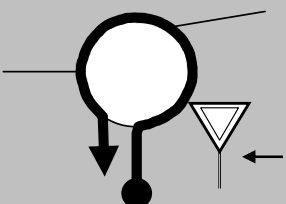
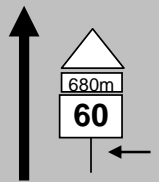
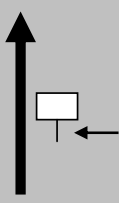
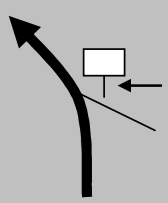
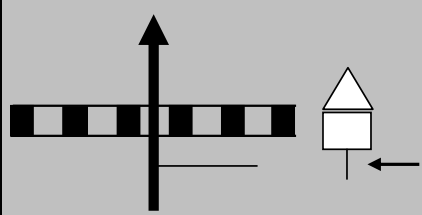
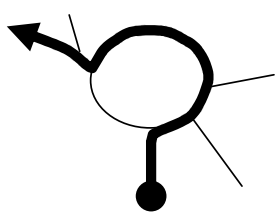
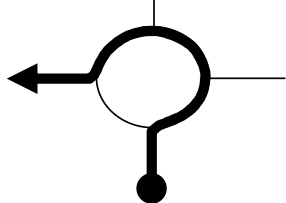
FINAL

TROÇO DE AFERIÇÃO

PERCURSO

(KM)

2

Distância		Direcção	Informação
Total	Parcial		
3,04			<p>8</p> <p>FINAL TROÇO DE AFERIÇÃO</p> <p>ENTRADA ROTUNDA</p> <p>SINAL DE TRÂNSITO</p> <p>ESTRADA C/ PRIORIDADE</p>
0,00			<p>9</p> <p>INICIO TROÇO DE AFERIÇÃO</p> <p>APÓS ROTUNDA</p> <p>SINAIS DE TRÂNSITO</p> <p>QUEDA DE PEDRAS 680M</p>
2,19			<p>10</p> <p>Arrascada</p>
2,52			<p>11</p> <p>Tomar</p>
3,02			<p>12</p> <p>FINAL TROÇO DE AFERIÇÃO</p> <p>PASSADEIRA</p> <p>SINAL DE TRÂNSITO</p> <p>TRAVESSIA DE PEÕES / LOMBA</p>
3,30			<p>13</p>
3,80			<p>14</p> <p>Coimbra IC3</p> <p>Convento de Cristo</p> <p>Terminais</p>

RALI DE TOMAR 2015

REGULARIDADE HISTÓRICA

11 DE ABRIL

INICIO

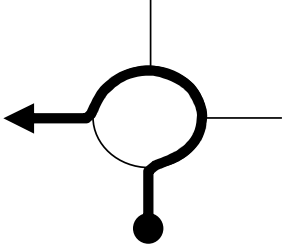

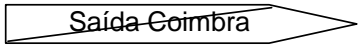
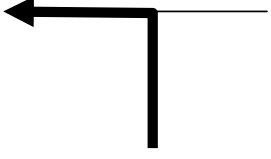
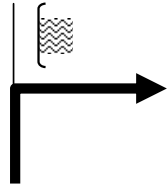
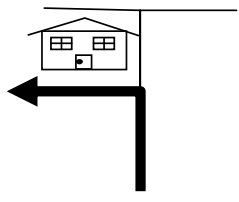
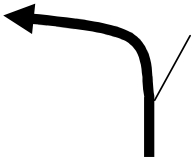

FINAL

TROÇO DE AFERIÇÃO

PERCURSO

(KM)

3

Distância		Direcção	Informação
Total	Parcial		
4,05			<p>1</p>  
4,22			<p>2</p>
4,25			<p>3</p>
4,45			<p>4</p> <p>RESTAURANTE " SIRIUS"</p>
4,49		<p>PARQUE DE CAMPISMO</p> 	<p>5</p>
4,64		<p>PARQUE DE PARTIDA</p> 	<p>6</p>