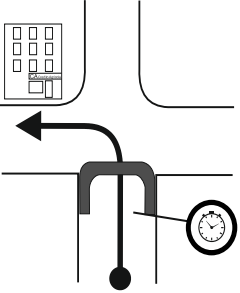

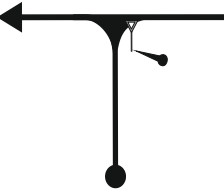
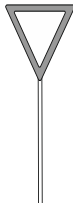
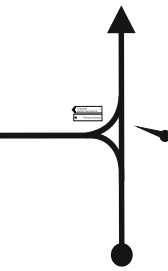
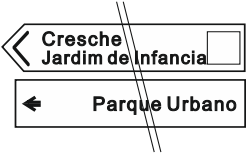
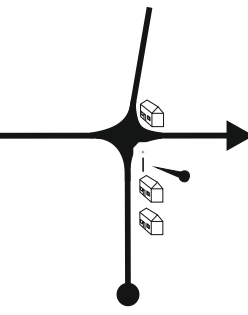
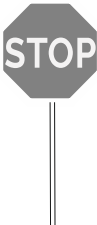
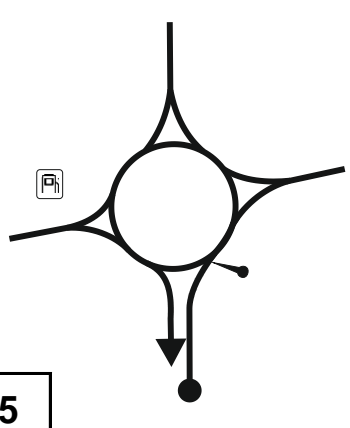
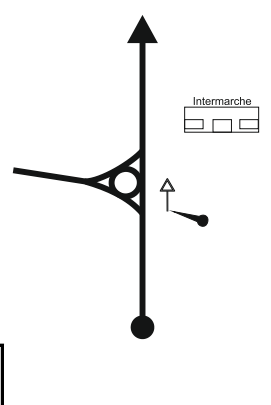




## ADITAMENTO 2

TROÇO DE AFERIÇÃO

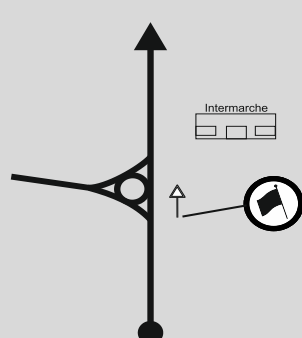

CH		Parque Urbano		Distance / Distancia		Day Dia		1			
CH		N241		1,490 Km		Section Secção					
<b>Percorso de ligação ao Troço de Aferição</b>				Average / Média		Time Allowed Tempo Permitido		Km/h		hh:mm	
Distanc.				Direction/Direcção		Information/Informação		Distanc. Regress.			
Total	Par.										
0,00	0,00			1	Proença-a-Nova	 N 39°46'46.97" W 7°50'33.57"		1,49		Troço de Aferição	
0,13	0,13			2	Proença-a-Nova			1,36			
0,29	0,16			3	Proença-a-Nova			1,20			
0,46	0,17			4	Proença-a-Nova			1,03			

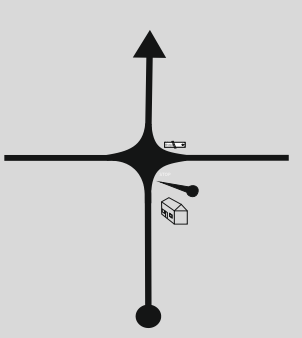
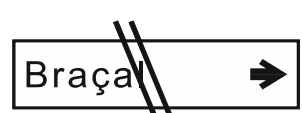
CH		Parque Urbano		Distance / Distancia		Day Dia		<b>1</b>	
CH		N241		<b>1,490</b> Km		Section Secção			
<b>Percorso de ligação ao Troço de Aferição</b>				Average / Média		Time Allowed Tempo Permitido			
				Km/h		<b>hh:mm</b>			
Distanc.		Direction/Direcção			Information/Informação			Distanc. Regress.	
Total	Par.								
<b>1,32</b>	<b>0,86</b>				Proença-a-Nova			<b>0,17</b>	
								Proença-a-Nova  <b>Início</b>  Na placa de Perigo Passadeira  <b>Coloque o Terratrip a 0,000</b>	

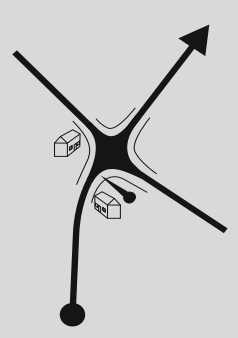
Troço de Aferição

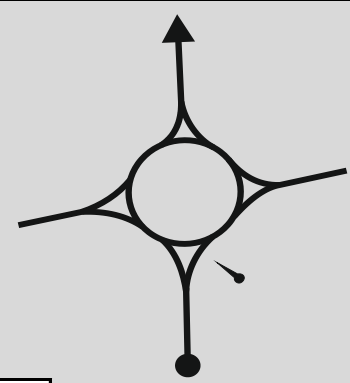
Início	N241	Distance / Distancia	Day Dia	<b>1</b>
Fim	Rua da Sertã	<b>3,100</b> Km	Section Secção	
		Average / Média	Time Allowed Tempo Permitido	<b>hh:mm</b>
		Km/h		

Distanc.		Direction/Direcção	Information/Informação	Distanc. Regress.
Total	Par.			

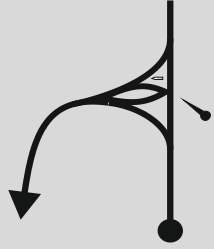

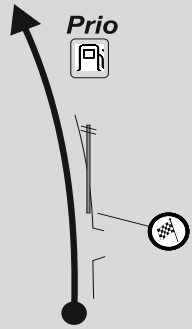

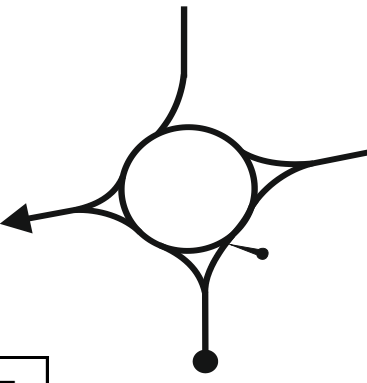
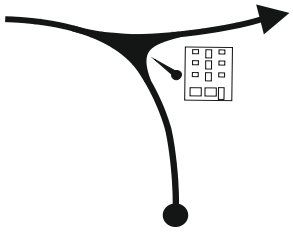
0,00	0,00			3,10
				1

0,27	0,27			2,83
				2

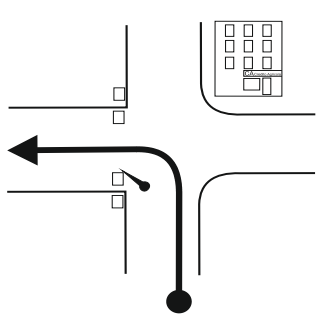
0,78	0,51			2,32
				3

1,09	0,31			2,01
				4

Troço de Aferição

Início		N241		Distance / Distancia		Day Dia		1	
Fim		Rua da Sertã		3,100 Km		Section Secção			
				Average / Média		Time Allowed Tempo Permitido		hh:mm	
Distanc.				Direction/Direcção		Information/Informação		Distanc. Regress.	
Total	Par.								
1,79	0,70	5						1,31	
2,75	0,96	6						0,35	
						Final do Troço de Aferição			
2,82	0,07	7						0,28	
2,98	0,16	8						0,12	

Troço de Aferição

Início		N241		Distance / Distancia		Day Dia		<b>1</b>	
Fim		Rua da Sertã		<b>3,100</b> Km		Section Secção			
				Average / Média		Time Allowed Tempo Permitido			
				Km/h		<b>hh:mm</b>			
Distanc.		Direction/Direcção			Information/Informação			Distanc. Regress.	
Total	Par.								
<b>3,10</b>	<b>0,12</b>							<b>0,00</b>	
		<b>9</b>							

Troço de Aferição