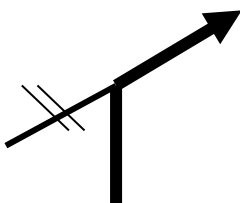
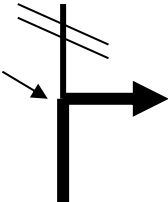
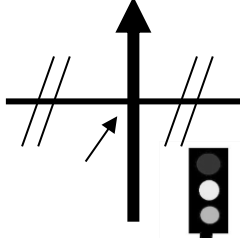
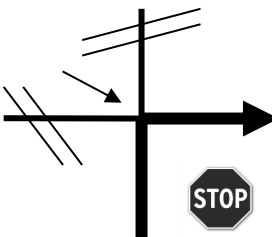



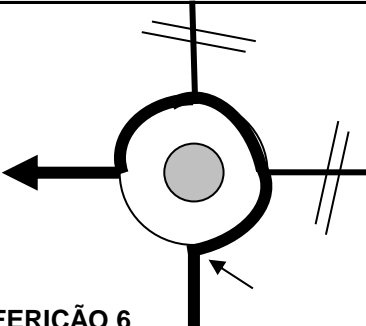
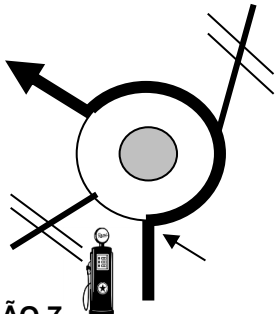
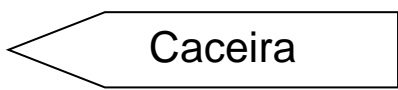
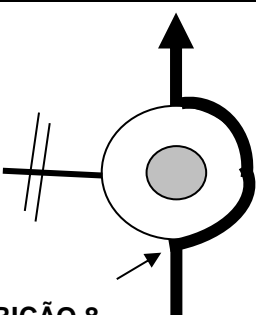
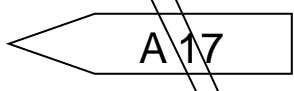

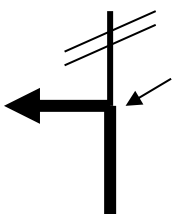


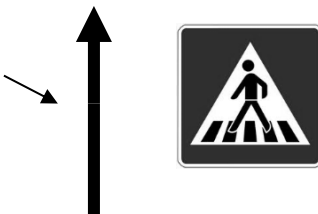
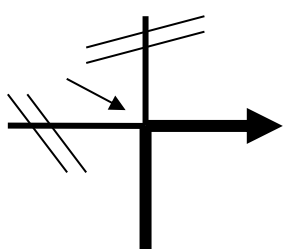

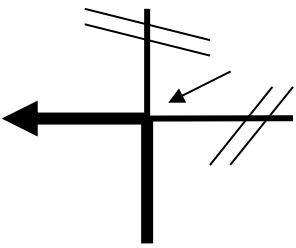

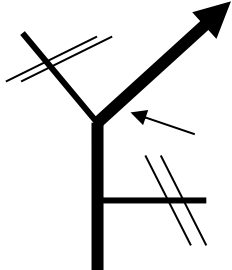
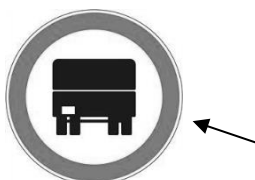
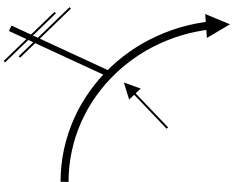
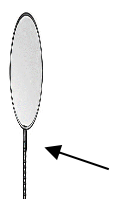
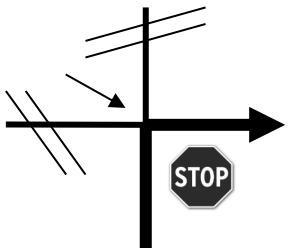

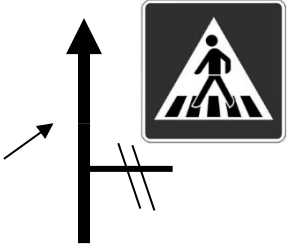
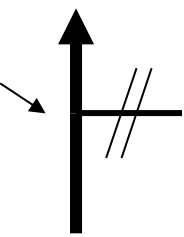


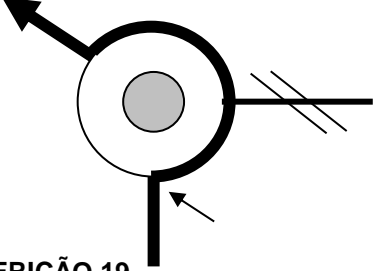
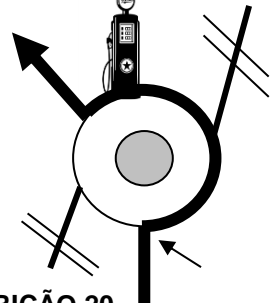
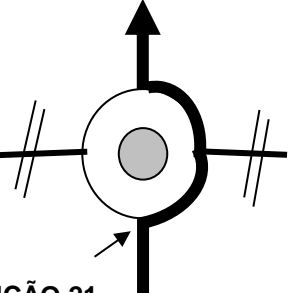
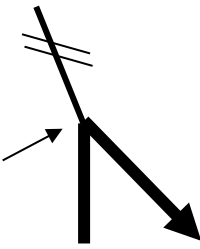
CAAFF

AFERIÇÃO

DISTÂNCIA (Km)		DIRECÇÃO	INFORMAÇÃO	Distância regressiva
TOTAL	PARCIAL	AFERIÇÃO		
0,00	0,00	<p>40°08'57.8"N 8°51'59.3"W</p>  <p>AFERIÇÃO 1</p>	<p>Vindo do Meeting Point</p> <p>Saia da Zona Pedonal e Entre no Asfalto</p>	2,30
0,14	0,14	 <p>AFERIÇÃO 2</p>		2,16
0,24	0,10	 <p>AFERIÇÃO 3</p>		2,06
0,30	0,06	 <p>AFERIÇÃO 4</p>		2,00
0,57	0,27	 <p>AFERIÇÃO 5</p>		1,73
0,70	0,13	 <p>AFERIÇÃO 6</p>		1,60

DISTÂNCIA (Km)		DIRECÇÃO	INFORMAÇÃO	Distância regressiva
TOTAL	PARCIAL	AFERIÇÃO		
1,84	1,14	 <p>AFERIÇÃO 7</p>		0,46
2,07	0,23	 <p>AFERIÇÃO 8</p>	  Rotunda de entrada na Figueira da Foz, junto à Estação de Combóios	0,23
2,17	0,10	 <p>AFERIÇÃO 9</p>	 STOP no chão	0,13
2,30	0,13	 <p>AFERIÇÃO 10</p>	Na Placa de Passadeira Após a Paragem do autocarro	0,00
0,00	0,00	<p>40°09'00.4"N 8°50'47.3"W</p>  <p>AFERIÇÃO 11</p>	INICIO TROÇO AFERIÇÃO	5,78
0,855	0,86	 <p>AFERIÇÃO 12</p>	No poste do sinal passadeira  50 metros à frente passar com a roda a 20 cm do eixo da via, até estreitar	4,92

DISTÂNCIA (Km)		DIRECÇÃO	AFERIÇÃO	INFORMAÇÃO	Distância regressiva
TOTAL	PARCIAL				
1,22	0,36		 <p>AFERIÇÃO 13</p>		4,56
1,405	0,19		 <p>AFERIÇÃO 14</p>		4,37
2,059	0,65		 <p>AFERIÇÃO 15</p>	<p>Espelho</p> 	3,72
2,234	0,18		 <p>AFERIÇÃO 16</p>		3,54
3,726	1,49		 <p>AFERIÇÃO 17</p>	<p>Na Placa de Passadeira após a Paragem do Autocarro</p> <p>FINAL DO TROÇO DE AFERIÇÃO</p>	2,05
3,81	0,08		 <p>AFERIÇÃO 18</p>	<p>Mesmo local da Figura nº 9</p> <p>Se virar à direita regressa ao Troço de Aferição</p>	1,97

DISTÂNCIA (Km)		DIRECÇÃO	AFERIÇÃO	INFORMAÇÃO	Distância regressiva
TOTAL	PARCIAL				
3,93	0,12		 <p>AFERIÇÃO 19</p>	Após rotunda MANTER-SE À ESQUERDA	1,85
4,15	0,22		 <p>AFERIÇÃO 20</p>	Câmara Municipal	1,63
5,28	1,13		 <p>AFERIÇÃO 21</p>	Parque	0,50
5,78	0,50		 <p>AFERIÇÃO 22</p>	Entre na Zona Pedonal Para Verificações	0,00