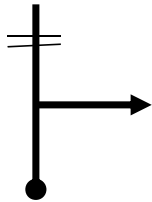
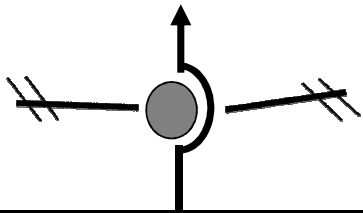
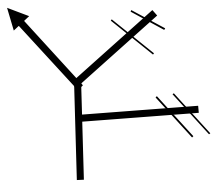
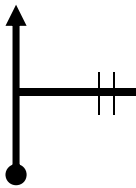

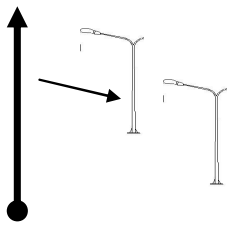
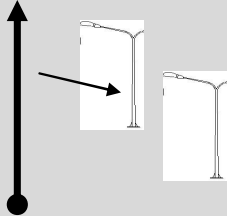
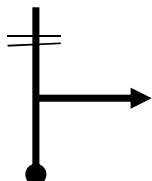
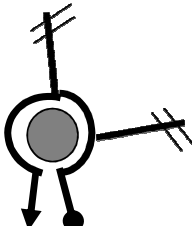
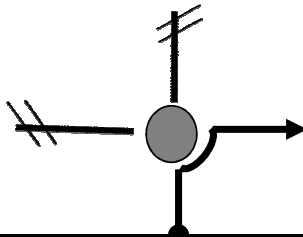
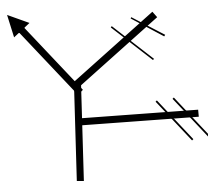
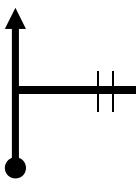
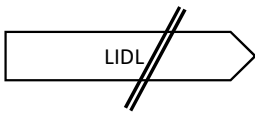
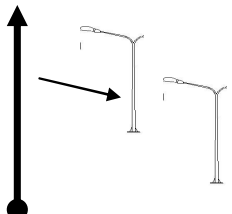
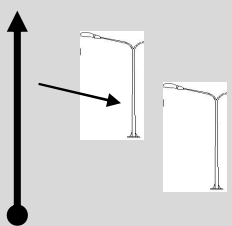
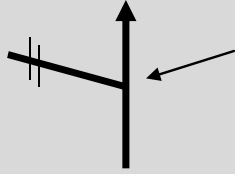
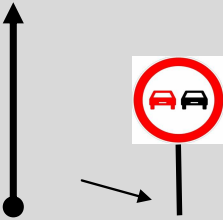
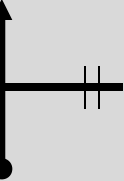
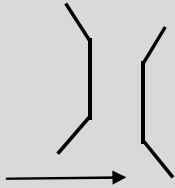
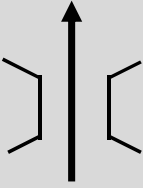
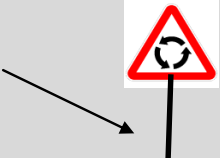
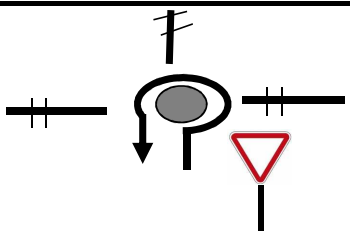
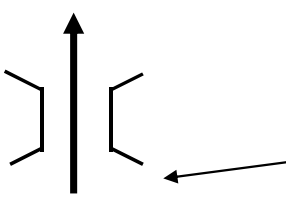
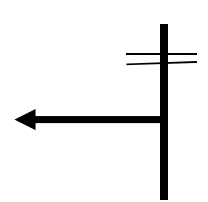
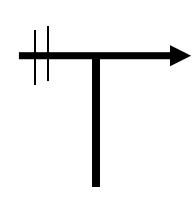
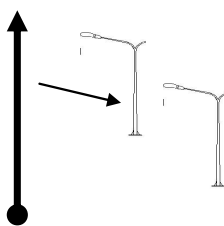


3º RALLY TORRES NOVAS HISTÓRICO		ACESSO AO TROÇO DE AFERIÇÃO	PAGE PAGINA 1
Total Distance Distância Total	Direction Direcção	Information Informação	
	1 	A 23 SENTIDO <u>SUL - NORTE</u> SAIDA TORRES NOVAS	
	2 		
	3 	NORAUTO CONTINENTE (Supermercado)	
	4 		
	5 	2 CANDIEIRO APÓS CRUZAMENTO	
	6 	INÍCIO DO TROÇO DE AFERIÇÃO	
	7		

3º RALLY TORRES NOVAS HISTÓRICO		ACESSO AO TROÇO DE AFERIÇÃO	PAGE PAGINA 2
Total Distance Distância Total	Direction Direção	Information Informação	
8		A 23 SENTIDO <u>NORTE - SUL</u> SAIDA TORRES NOVAS	
9			
10			
11		NORAUTO CONTINENTE (Supermercado)	
12			
13		2 CANDIEIRO APÓS CRUZAMENTO	
14		INÍCIO DO TROÇO DE AFERIÇÃO	

3° RALLY TORRES NOVAS HISTÓRICO		TROÇO DE AFERIÇÃO	PAGE PAGINA 3
Total Distance Distância Total	Direction Direcção	Information Informação	
0,00	15 	INÍCIO DO TROÇO DE AFERIÇÃO 38°27'37"N 8°31'51"W	
0,00	16 	2 CANDIEIRO APÓS CRUZAMENTO	
0,18	17 		
0,84	18 VILA CARDILIO 		
1,35	19 		
1,87	20 		
2,25	21 		

3° RALLY TORRES NOVAS HISTÓRICO		TROÇO DE AFERIÇÃO	PAGE PAGINA 4
Total Distance Distância Total	Direction Direcção	Information Informação	
2,46	<div style="border: 1px solid black; padding: 2px; width: 20px; float: left; margin-right: 5px;">22</div> 		
3,04	<div style="border: 1px solid black; padding: 2px; width: 20px; float: left; margin-right: 5px;">23</div> 		
3,15	<div style="border: 1px solid black; padding: 2px; width: 20px; float: left; margin-right: 5px;">24</div> 		
3,62	<div style="border: 1px solid black; padding: 2px; width: 20px; float: left; margin-right: 5px;">25</div> 	Início do Rail	
0,00	<div style="border: 1px solid black; padding: 2px; width: 20px; float: left; margin-right: 5px;">26</div> 		
3,86	<div style="border: 1px solid black; padding: 2px; width: 20px; float: left; margin-right: 5px;">27</div> 	FIM DO TROÇO DE AFERIÇÃO	
0,00 -3,86	<div style="border: 1px solid black; padding: 2px; width: 20px; float: left; margin-right: 5px;">28</div>	PARA VOLTAR AO INÍCIO DO TROÇO DE AFERIÇÃO	

3º RALLY TORRES NOVAS HISTÓRICO		PARA REINÍCIO DO TROÇO DE AFERIÇÃO	PAGE PAGINA 5
Total Distance Distância Total	Direction Direcção	Information Informação	
0,00	29 		
0,00 0,00	30 	Início do Rail	
0,63 0,63	31 		
1,94 1,31	32 		
2,02 0,08	33 	2 CANDIEIRO APÓS CRUZAMENTO	
0,00 -2,02	34		
0,00 0,00	35 39°28'44"N 8°32'23"W	Coordenadas para a Praça 5 de Outubro (parque de partidas)	