
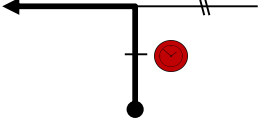

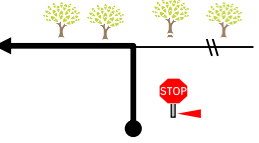



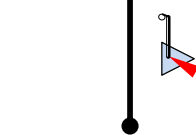



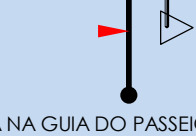
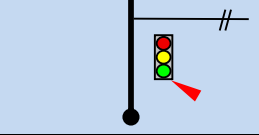
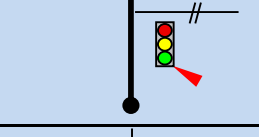






Etapa	-	Regularidade Histórica ADAVC		CH 1.1 - Praça D. João II, Vila do Conde	Página
Secção	-	20/07/2019		PERCURSO DE AFERIÇÃO	1
Distância (km)			INFORMAÇÃO	DIRECÇÃO	Distância
Total	Total PR	Parcial			Regressiva

0,00		0,00	1 CH 1.1  41°20'56.3"N 8°44'40.5"W	 paralelo	3,93
0,07		0,07	2 	 casfalto	3,86
0,36		0,29	3    41°20'46.3"N 8°44'42.7"W	 ↑	3,57
0,36	0,00	0,00	3    41°20'46.3"N 8°44'42.7"W	 ↑ MARCA NA GUIA DO PASSEIO	3,57
3,10	2,74	2,74	4	 ↑	0,83
3,79	3,43	0,69	5	 ↑	0,14
3,93	3,57	0,14	6    41°21'52.5"N 8°45'38.4"W	 ↑ MARCA NA GUIA DO PASSEIO	0,00